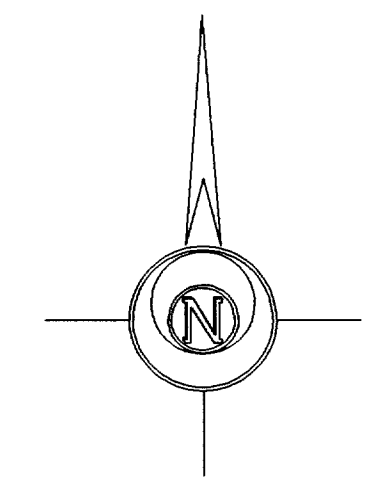




Plat of Survey

of
Lot 16 of Addition No. 1 to Robbins Subdivision,
located in the Northwest 1/4 of Section 5, Town 1 North, Range
16 East, Town of Walworth, Walworth County, Wisconsin.

Surveyed for: **Jason Shallcross**
2365 Broad Street
Delavan, Wisconsin. 53115



Bearings are reference to the plat of
Addition No. 1 to Robbins Subdivision.



- Notes: 1) This survey plat is not certified unless signed and sealed in red ink.
- 2) This survey is subject to Wisconsin lien laws. This Plat of Survey is the notice of intent to file lien. Lien waiver required.

Copyright © 2002 by Jensen & Olson Land Surveying, LLC.

All rights reserved. No part of this survey plat may be reproduced or transmitted in any form by any means - graphic, electronic, or mechanical, including photocopying, tracing, or information storage and retrieval systems - without permission in writing from Douglas G. Olson, Jensen & Olson Land Surveying, LLC.

I, Douglas G. Olson, Wisconsin Registered Land Surveyor, do hereby certify that this survey was performed by me or under my direction in full compliance with the owner's/agent's instructions and Chapter A-E 7 of the Wisconsin Administrative Code "Minimum Standards for Property Surveys" and that this map is an accurate representation thereof to the best of my knowledge and belief.

Douglas G. Olson
Wisconsin Registered Land Surveyor - 2093

Survey Date: March 13, 2002 Revisions: No. 1 - Garage	
Scale in Feet 1" = 20' 0' 10' 20' 40'	
Jensen & Olson Land Surveying, LLC 45 South Wisconsin Street P.O. Box 322 Elkhorn, Wisconsin. 53121 Telephone (262) 723-3434 Facsimile (262) 723-8044	
Legend Found Iron Pipe Found Iron Rod Recorded Information Utility Pole Concrete Surface Gravel Surface	Sheet 1 of 1 Sheets Job Reference Number 2002.028
2002.028	